

SC3.3 Boigu Island maps



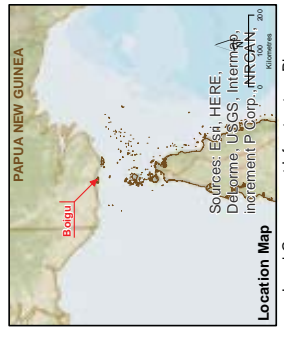
LEGEND

- Local Government Infrastructure Plan**
- LGIP Area
 - Boundaries and Features**
 - Cadastral Boundaries
 - Road
 - LGA

Data Sources:
 Below are the base data, roads, or related feature data shown
 is from the Strategic Landuse Plan (SLUP) by the RFS Group 2010,
 Community Consultation 2013, Local Names, Photos and identified facilities
 from the RFS Group 2010, and other sources including:
 LGA Boundaries, Terrain data and Flooding layers
 AECOM - all strategic framework, zoning and local area plan data is modified
 Location Map Base Data:
 World Street Map © ESRI Online, Sources: Esri, HERE, DeLorme,
 Intermap, Inc., Swisstopo, GEBCO, CNES/Airbus DS, IGN,
 (Hong Kong), Esri (Thailand), TomTom, MapmyIndia, © OpenStreetMap
 contributors, and the GIS User Community
 Bogu Island 25cm Aerial © SIRSP 2009 (for area within Bogu LGA) and
 World Imagery © ESRI Online for area outside Bogu LGA)
 AECOM does not warrant the accuracy or completeness of information displayed in this map
 and any person using it does so at their own risk. AECOM shall bear no responsibility or
 liability for any errors, omissions, or other information. Where used for the
 2011, 2012 and 2013, the data is from Imagery and CAD Data. Survey. They shall
 be considered spatially accurate (fit for use for boundary).

Projection: GDA 1994 MGA Zone 54 Datum: GDA 1994

Approx. Scale @ A3 1:5,000



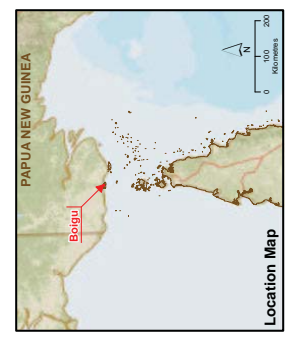
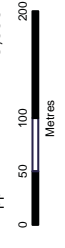
LEGEND

Local Government Infrastructure Plan

-  Water Infrastructure
-  Boundaries and Features
-  Cadastral Boundaries
-  Road
-  LGA

Data Sources:
 Unasurces below all landuse, road, or natural feature data shown is from the Strategic Landuse Plan (SLUP) by the RPS Group 2010, Community Councils, Natural Resources, Local Networks, Photos and identified facilities.
 LGA Boundaries, Terrain data and Flooding Layers
 AECOM, all strategic framework, zoning and local area plan data is modified Location Map Base Data
 World Street Map @ ESRI Online, Sources: Source: Esri, HERE, DeLorme, contributors, and the GIS User Community
 (Hong Kong), Esri (Thailand), TomTom, MapmyIndia, © OpenStreetMap contributors, and the GIS User Community
 World Imagery @ ESRI Online (for areas within Bogu LGA) and Bogu Island 25cm Mosaic @ SISP 2009 (for areas outside Bogu LGA)
 AECOM does not warrant the accuracy or completeness of information displayed in this map and any person using this does so at their own risk. AECOM shall bear no responsibility or liability for any errors, omissions, or inaccuracies in the information displayed in this map. DDBS, for all data provided has been derived from the best available data as of 2017. 2017 and 2018 orthorectified imagery and CAD Data Survey. They should not be considered spatially accurate (limited to boundary).

Projection: GDA 1994 MGA Zones 54 Datum: GDA 1994
 Approx. Scale @ A3 1:5,000

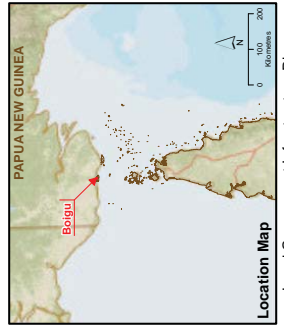


- LEGEND**
Local Government Infrastructure Plan
 ● Sewer Manhole
 — Sewer Infrastructure
Boundaries and Features
 — Cadastral Boundaries
 — Road
 — LGA

Data Sources:
 Below are the sources used for all landuse, road, or natural feature data shown in this map:
 Strategic Landuse Plan (SLUP) by the RPS Group 2010.
 Community Contributions 2013: Local Names, Places and Identified Facilities
 AECOM, all strategic framework, zoning and local area plan data is modified from the original data.
 LGA Boundaries, Terrain data and Flooding Layers
 AECOM, all strategic framework, zoning and local area plan data is modified from the original data.
 Location Map: Base Data: Esri, DeLorme, World Street Map © ESRI, OpenStreetMap contributors, and the GIS User Community
 World Street Map © ESRI, OpenStreetMap contributors, and the GIS User Community
 (Hong Kong), Esri (Thailand), TomTom, MapmyIndia, © OpenStreetMap contributors, and the GIS User Community
 Bogu Island 25m Mosaic © SISP 2009 (for area within Bogu LGA) and Bogu Island 25m Mosaic © SISP 2009 (for area outside Bogu LGA)
 World Imagery © ESRI, OpenStreetMap contributors, and the GIS User Community
 AECOM does not warrant the accuracy or completeness of information displayed in this map and any person using it does so at their own risk. AECOM shall bear no responsibility or liability for any errors, omissions, or inaccuracies in the information. Where part of the map is derived from other sources, the accuracy of the information is not guaranteed. The 2011, 2012, 2013 and 2014 orthorectified imagery and CAD Detail Survey. They should be considered spatially accurate (derived from boundary).





Projection: GDA 1994 MGA Zone 54 Datum: GDA 1994

Approx. Scale @ A3 1:5,000



LEGEND

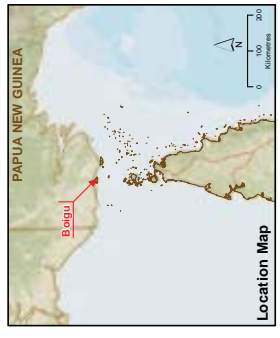
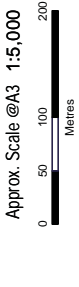
Local Government Infrastructure Plan

-  Airstrip
-  Transport Infrastructure (ground)
- Boundaries and Features**
-  Cadastral Boundaries
-  LGA

Notes:
As airfield is not trunk infrastructure for the purposes of the LPIP, this item has been included for information purposes only.

Data Sources:
Unless stated below all landuse, road, or natural feature data shown is from the Strategic Landscape Plan (SLIP) by the RPS Group 2010, Queensland Data, Natural Resources and Environment Imagery, LGA Boundaries, Terrain data and Flooding layers
AECOM: all strategic framework, zoning and local area plan data is modified from the SLIP and DNRM sources data.
austlii: CoastSubstrate: Coastal Hazard and Coastal Inundation where Ecosol (Data Assets); © State of Queensland (Department of Environment and Heritage Protection), 2014
Location Map: Base Data:
USGS: Shaded Map © ESRI Online for area outside Bogu LGA
© OpenStreetMap contributors, and the GIS User Community
Main Map Imagery:
Bogu Island 25cm Mosaic © SBP 2009 (for area within Bogu LGA) and Digital Imagery © ESRI Online for area outside Bogu LGA
AECOM does not warrant the accuracy or completeness of information displayed in this map and any person using this data at their own risk. AECOM shall bear no responsibility or liability for any errors, omissions, or omissions in the information. Where part of the DCIS internal boundaries have been derived based on visible occupation of land from aerial photography, they may not be accurate. Where boundaries are derived from ground survey, they should be considered spatially accurate (beyond 6m bounds).

Projection: GDA 1994 MGA Zone 54 Datum: GDA 1994
Approx. Scale @ A3 1:5,000



LEGEND
Local Government Infrastructure Plan

- Airstrip
- Community
- Infrastructure
- Road Infrastructure
- Boundaries and Features
- Cadastral Boundaries
- LGA

Note: such as airfields, helipads, electricity infrastructure, telecommunications infrastructure, schools, churches, cemeteries, quarries and local stores etc. are not trunk infrastructure for the purposes of the LGIP. These items have been included for information purposes only.

Data Sources:
Unless stated below all landuse, road, or natural feature data shown is from the Strategic Landscape Plan (SLIP) by the RPS Group 2010, Queensland Data, Natural Resources and Environment Imagery, LGA Boundaries, Terrain data and Flooding layers
AECOM: all strategic framework, zoning and local area plan data is modified from the SLIP and DNRM sources data.
Source: Coastguard: Coastal Hazards and Coastal Inundation where Ecosan (Data Assets); (c) State of Queensland (Department of Environment and Heritage Protection), 2014
Location Map: Base Data: ESRI Online
USGS: (National Hydrography Dataset)
Map: (OpenStreetMap)
Main Map Imagery: (c) SIBR 2009 (for area within Boigu LGA) and (c) ESRI Online (for area outside Boigu LGA)
AECOM does not warrant the accuracy or completeness of information displayed in this map and any person using it does so at their own risk. AECOM shall bear no responsibility or liability for any errors, omissions, or inclusions in the information. Where part of the DCS (internal boundaries) have been delineated on visible occupation of land from aerial photography, they are subject to ground survey. They should not be considered spatially accurate (beyond 60 metres).

Projection: GDA 1994, MGA Zone 54 Datum: GDA 1994
Approx. Scale @ A3 1:5,000

Metres

