SC3.4 Dauan Island maps

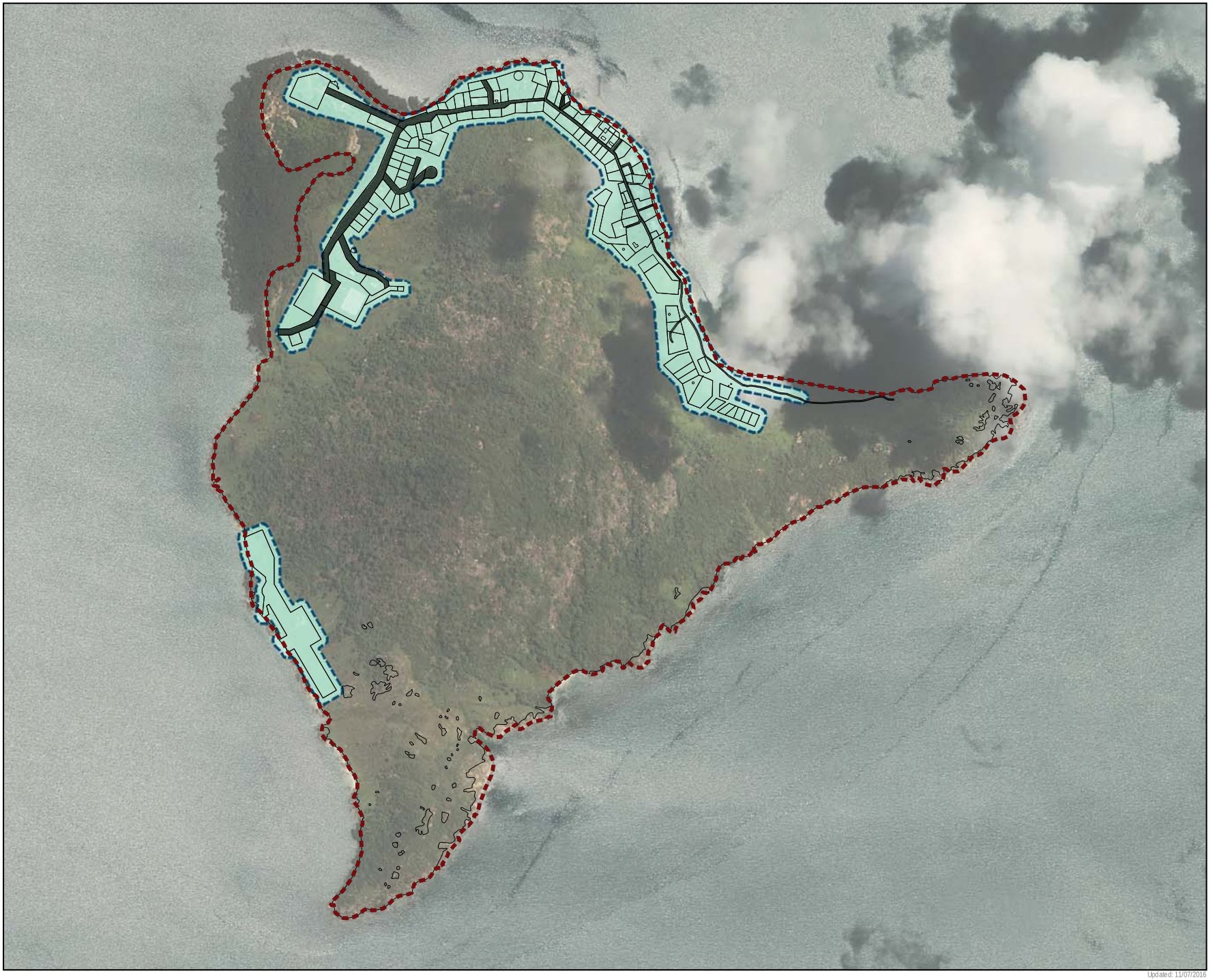

Zenadth Kes
Planning Scheme:
Planning Scheme for
The Torres Strait Island
Regional Council Area

LEGEND

Local Government Infrastructure Plan

LGIP Area

Boundaries and Features

Cadastral Boundaries

Road

LGA

Data Sources:
Unless stated below all landuse, road, or natural feature data shown is from the Strategic Landuse Plan (SLUP) by the RPS Group 2010.
Community Consultation 2013: Local Names, Places and identified facilities
Queensland Dept. Natural Resources and Environment: Imagery, LGA Boundaries, Terrain data and Flooding layers
AECOM: all strategic framework, zoning and local area plan data is modified from the SLUP and DNRM source data.
James Cook University: Coastal Hazard and Coastal Innundation where shown.
Location Map Base Data and LGA map base imagery:
BING Service (c) Harris Corp, Earthstar Geographics, LLC Earthstar Geographics SIO (c) Microsoft Corporation 2014

Disclaimer:
AECOM does not warrant the accuracy or completeness of information displayed in this map and any person using it does so at their own risk. AECOM shall bear no responsibility or liability for any errors, faults, defects, or omissions in the information. Where not part of the DCDB, internal lot boundaries have been derived based on visible occupation of land from 2011,2012 and 2013 orthorectified aerial imagery and CAD Detail Survey. They should not be considered spatially accurate (Derived Lot Boundary)

Projection: GDA 1994 MGA Zone 54 Datum: GDA 1994

Approx. Scale @A3 1:12,000

100 50 0 100
Metres

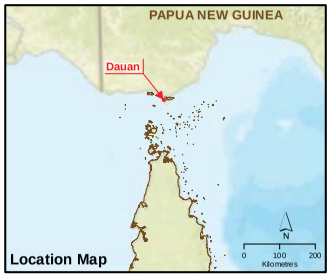

Local Government Infrastructure Plan
LGIP Area – Dauan Island

Updated: 11/07/2016

Zenadth Kes
Planning Scheme:
Planning Scheme for
The Torres Strait Island
Regional Council Area

LEGEND

Local Government Infrastructure Plan

Water Infrastructure

Boundaries and Features

Cadastral Boundaries

Road

LGA

Data Sources:
Unless stated below all landuse, road, or natural feature data shown is from the Strategic Landuse Plan (SLUP) by the RPS Group 2010.
Community Consultation 2013: Local Names, Places and identified facilities
Queensland Dept. Natural Resources and Environment: Imagery, LGA Boundaries, Terrain data and Flooding layers
AECOM: all strategic framework, zoning and local area plan data is modified from the SLUP and DNRM source data.
Location Map Base Data:
World Street Map @ ESRI Online. Sources:Sources: Esri, HERE, DeLorme, USGS, Intermap, increment P Corp., NRCAN, Esri Japan, METI, Esri China (Hong Kong), Esri (Thailand), TomTom, MapmyIndia, © OpenStreetMap contributors, and the GIS User Community
Main Map Imagery:
Dauan Island 1m Mosaic @ TSRI
Disclaimer:
AECOM does not warrant the accuracy or completeness of information displayed in this map and any person using it does so at their own risk. AECOM shall bear no responsibility or liability for any errors, faults, defects, or omissions in the information. Where not part of the DCDB, internal lot boundaries have been derived based on visible occupation of land from 2011,2012 and 2013 orthorectified aerial imagery and CAD Detail Survey. They should not be considered spatially accurate (Derived Lot Boundary)

Projection:GDA 1994 MGA Zone 54 Datum:GDA 1994

Approx. Scale @A3 1:6,000

0 30 60 120
Metres

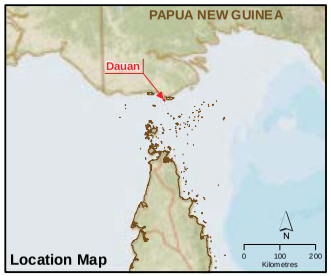

Local Government Infrastructure Plan
Water Infrastructure – Dauan Township

Updated: 15/12/2015

Zenadth Kes
Planning Scheme:
Planning Scheme for
The Torres Strait Island
Regional Council Area

LEGEND

Local Government Infrastructure Plan

Septic Sewer System

Boundaries and Features

Cadastral Boundaries

Road

LGA

Note:
Dauan is serviced by individual septic sewer systems.

Data Sources:
Unless stated below all landuse, road, or natural feature data shown is from the Strategic Landuse Plan (SLUP) by the RPS Group 2010.
Community Consultation 2013: Local Names, Places and identified facilities
Queensland Dept. Natural Resources and Environment: Imagery, LGA Boundaries, Terrain data and Flooding layers
AECOM: all strategic framework, zoning and local area plan data is modified from the SLUP and DNRM source data.
Location Map Base Data:
World Street Map @ ESRI Online. Sources:Sources: Esri, HERE, DeLorme, USGS, Intermap, increment P Corp., NRCAN, Esri Japan, METI, Esri China (Hong Kong), Esri (Thailand), TomTom, MapmyIndia, © OpenStreetMap contributors, and the GIS User Community
Main Map Imagery:
Dauan Island 1m Mosaic @ TSRI
Disclaimer:
AECOM does not warrant the accuracy or completeness of information displayed in this map and any person using it does so at their own risk. AECOM shall bear no responsibility or liability for any errors, faults, defects, or omissions in the information. Where not part of the DCDB, internal lot boundaries have been derived based on visible occupation of land from 2011,2012 and 2013 orthorectified aerial imagery and CAD Detail Survey. They should not be considered spatially accurate (Derived Lot Boundary)

Projection:GDA 1994 MGA Zone 54 Datum:GDA 1994

Approx. Scale @A3 1:5,000

0 25 50 100
Metres

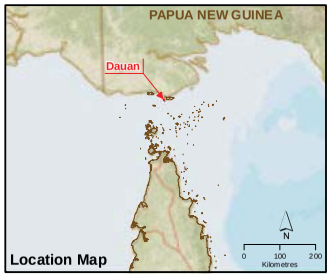

Local Government Infrastructure Plan
Sewer Infrastructure – Dauan Township

Updated: 15/12/2015

Zenadth Kes
Planning Scheme:
Planning Scheme for
The Torres Strait Island
Regional Council Area

LEGEND

Local Government Infrastructure Plan

Helipad

Transport Infrastructure

Boundaries and Features

Cadastral Boundaries

LGA

Note:
An airfield is not trunk infrastructure for the purposes of the LGIP. This item has been included for information purposes only.

Data Sources:
Unless stated below all landuse, road, or natural feature data shown is from the Strategic Landuse Plan (SLUP) by the RPS Group 2010.
Community Consultation 2013: Local Names, Places and identified facilities
Queensland Dept. Natural Resources and Environment: Imagery, LGA Boundaries, Terrain data and Flooding layers
AECOM: all strategic framework, zoning and local area plan data is modified from the SLUP and DNRM source data.
Location Map Base Data:
World Street Map @ ESRI Online. Sources:Sources: Esri, HERE, DeLorme, USGS, Intermap, increment P Corp., NRCAN, Esri Japan, METI, Esri China (Hong Kong), Esri (Thailand), TomTom, MapmyIndia, © OpenStreetMap contributors, and the GIS User Community
Main Map Imagery:
Dauan Island 1m Mosaic @ TSRI
Disclaimer:
AECOM does not warrant the accuracy or completeness of information displayed in this map and any person using it does so at their own risk. AECOM shall bear no responsibility or liability for any errors, faults, defects, or omissions in the information. Where not part of the DCDB, internal lot boundaries have been derived based on visible occupaton of land from 2011,2012 and 2013 orthorectified aerial imagery and CAD Detail Survey. They should not be considered spatially accurate (Derived Lot Boundary)

Projection:GDA 1994 MGA Zone 54 Datum:GDA 1994

Approx. Scale @A3 1:7,000

0 37.5 75 150
Metres

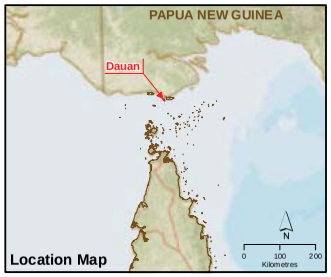

Local Government Infrastructure Plan
Transport Infrastructure – Dauan Township

Updated: 15/12/2015

Zenadth Kes
Planning Scheme:
Planning Scheme for
The Torres Strait Island
Regional Council Area

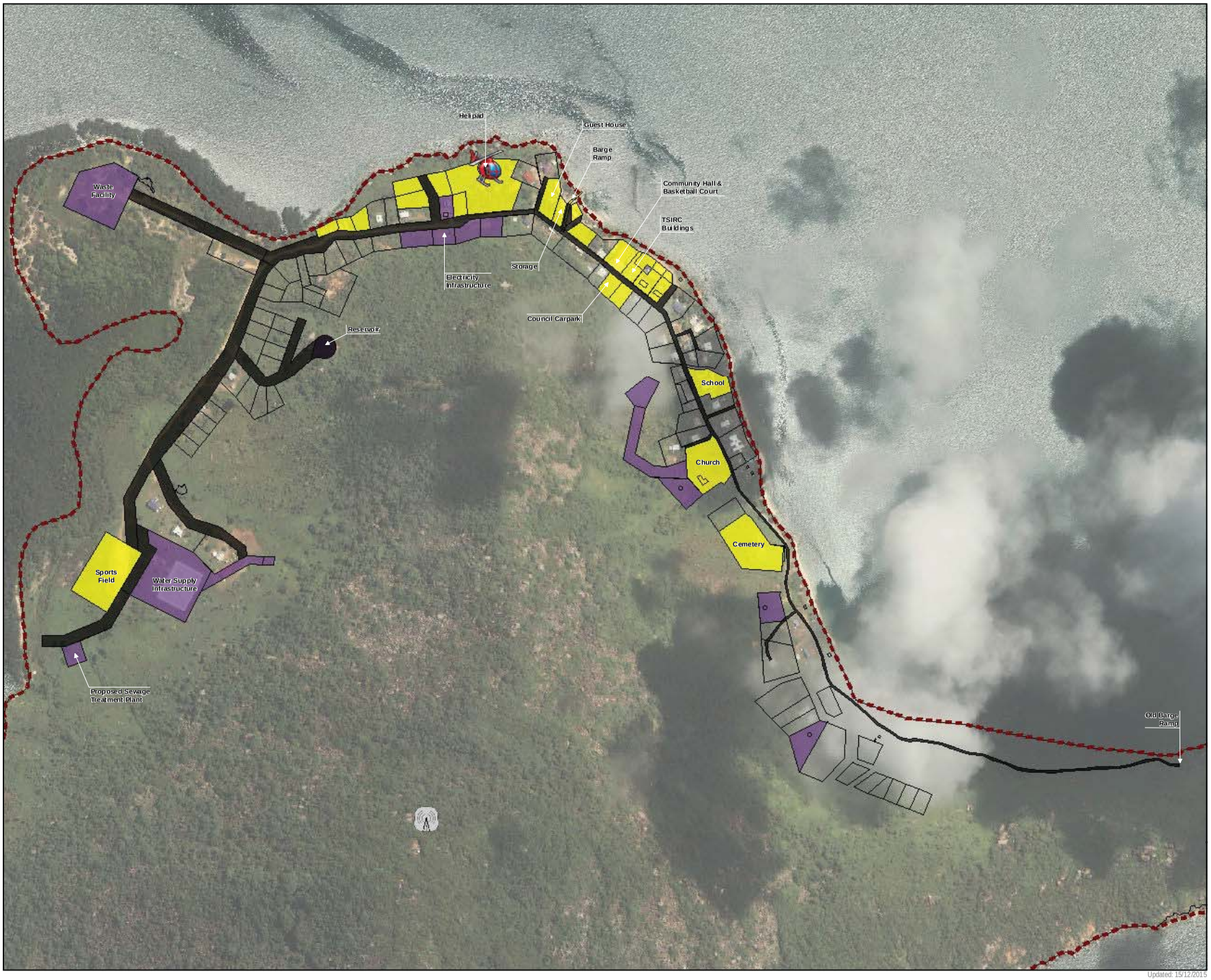

LEGEND

Local Government Infrastructure Plan

- Helipad
- Telecommunication Infrastructure
- Community
- Infrastructure
- Road Infrastructure

Boundaries and Features

- Cadastral Boundaries
- LGA

Note:
Items such as airfields, helipads, electricity infrastructure, telecommunications infrastructure, schools, churches, cemeteries, quarries and local stores etc. are not trunk infrastructure for the purposes of the LGIP. These items have been included for information purposes only.

Data Sources:
Unless stated below all landuse, road, or natural feature data shown is from the Strategic Landuse Plan (SLUP) by the RPS Group 2010.
Community Consultation 2013: Local Names, Places and identified facilities
Queensland Dept. Natural Resources and Environment: Imagery, LGA Boundaries, Terrain data and Flooding layers
AECOM: all strategic framework, zoning and local area plan data is modified from the SLUP and DNRM source data.
Location Map Base Data:
World Street Map @ ESRI Online. Sources:Sources: Esri, HERE, DeLorme, USGS, Intermap, increment P Corp., NRCAN, Esri Japan, METI, Esri China (Hong Kong), Esri (Thailand), TomTom, MapmyIndia, © OpenStreetMap contributors, and the GIS User Community
Main Map Imagery:
Dauan Island 1m Mosaic @ TSRI
Disclaimer:
AECOM does not warrant the accuracy or completeness of information displayed in this map and any person using it does so at their own risk. AECOM shall bear no responsibility or liability for any errors, faults, defects, or omissions in the information. Where not part of the DCDB, internal lot boundaries have been derived based on visible occupation of land from 2011,2012 and 2013 orthorectified aerial imagery and CAD Detail Survey. They should not be considered spatially accurate (Derived Lot Boundary)

Projection:GDA 1994 MGA Zone 54 Datum:GDA 1994

Approx. Scale @A3 1:6,500

0 50 100 200
Metres

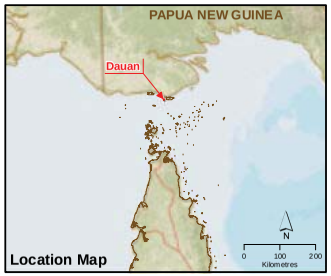

Local Government Infrastructure Plan
Community and Infrastructure – Dauan Township

Updated: 15/12/2015