

## SC3.5 Erub (Darnley) Island maps





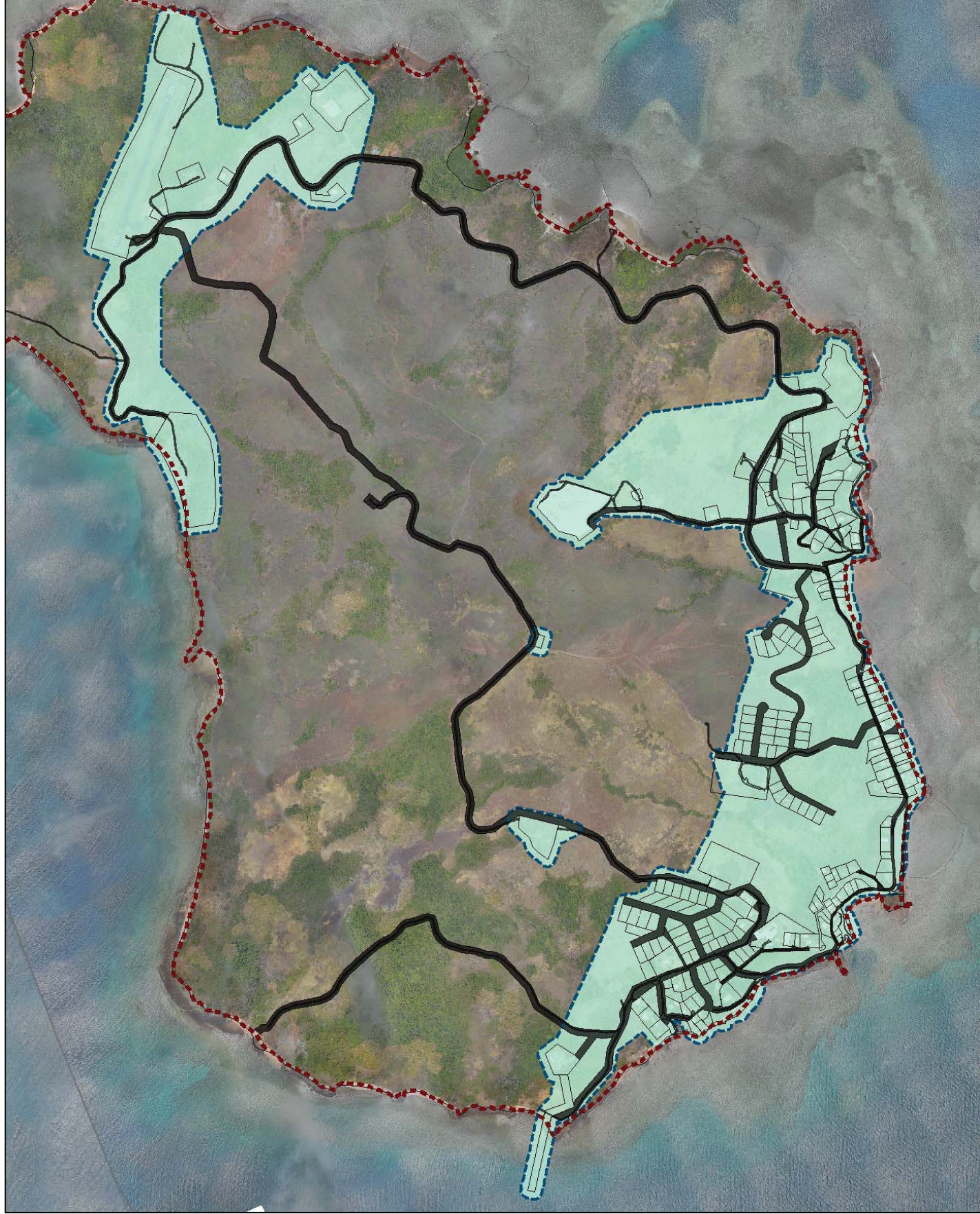
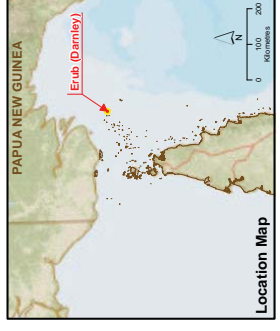
**LEGEND**

**Local Government Infrastructure Plan**

- LGIP Area
- Boundaries and Features
- Cadastral Boundaries
- Road
- LGA

**Data Sources:**  
Units stated below all landuse, road, or natural feature data shown is from the Strategic Landuse Plan (SLUP) by the RPS Group 2010, Community Consultation 2013, Local Names, Places and Identified Facilities (LIP) by the RPS Group 2010, and the Strategic Landuse Plan (SLUP) by the RPS Group 2010.  
**LGA Boundaries:** Terrain data and Flooding layer data is modified from the SLUP and DNRM source data.  
**Location Map Base Data:** Map of Shree Magesh @ ESRI Online, Surveyor General, East, HERE, DeLorme, USGS, Intermap, Inc., Swisstopo, GEBCO, CNR, IGN, FAO, Mapbox, © OpenStreetMap contributors, and the GIS User Community  
**Main Map Imagery:** Dorney Island 10 cm Mosaic © SIRP, 2011  
AECOM does not warrant the accuracy or completeness of information displayed in this map and any person using it does so at their own risk. AECOM shall bear no responsibility or liability for any errors, omissions, or inaccuracies in the information. Where the part of the DCIRs, internal lot boundaries have been derived based on visible occupation of land from 2011, 2012 and 2013 orthorectified aerial imagery and CAD Data Survey. They should not be considered as legally accurate (based on boundary).

Projection:GDA 1994 MGA Zone 51 Datum:GDA 1994  
Approx. Scale @A3 1:10,500  
0 50 100 200  
Metres





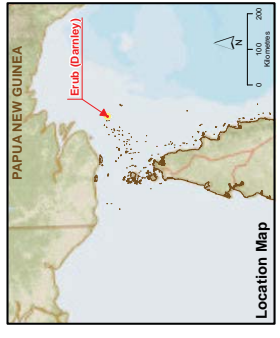


**LEGEND**

- Local Government Infrastructure Plan**
- Water Infrastructure
  - Boundaries and Features**
  - Cadastral Boundaries
  - Road
  - LGA

**Data Sources:**  
Unless stated below all landuse, road, or natural feature data shown is from the Strategic Landuse Plan (SLUP) by the RPS Group 2010, Community Consultation 2013; Local Name, Place and Identified Facilities Data by the RPS Group 2010; Local Government Boundary Data by LGA Boundaries; Terrain data and Flooding layer data is modified from the SLUP and DNRM source data.  
**Location Map Basis Data:**  
© Siren Maps © ESRI Online, Sources: Esri, HERE, DeLorme, USGS, Aero, GEBCO, CNR, © NGA, © Swire, © Mapbox, © OpenStreetMap (Hong Kong), Esri (Thailand), TomTom, MapmyIndia, © OpenStreetMap contributors, and the GIS User Community  
**Main Map Imagery:**  
Darnley Island 10 cm Mosaic © SIRP, 2011  
AECOM does not warrant the accuracy or completeness of information displayed in this map and any person using it does so at their own risk. AECOM shall bear no responsibility or liability for any errors, omissions, or inaccuracies in the information. Where the map is part of the DDB, internal file boundaries have been determined from visible occupation of land from 2011, 2012 and 2013 orthorectified aerial imagery and CAD Local Survey. They should not be considered equally accurate (related to boundary).

Projection: GDA 1994 MGA Zone 51 Datum: GDA 1994  
Approx. Scale @ A3 1:6,000  
0 50 100 200  
Metres



**Location Map**  
Local Government Infrastructure Plan  
Water Infrastructure – Erub Township







**LEGEND**

- Local Government Infrastructure Plan**
- Sewer Infrastructure
  - Boundaries and Features**
  - Cadastral Boundaries
  - Road
  - Local Government Area

**Data Sources:**  
 Unless stated below all landuse, road, or natural feature data shown is from the Strategic Landscape Plan (SLUP) by the RPS Group 2010, Community Consultation 2013; Local Names, Places and Identified Facilities (LNAIF) by the RPS Group 2010; Topographic Data by the Department of Natural Resources and Environment; LGA Boundaries, Terrain data and Flooding layers by AECOM; Imagery: AECOM; all strategic framework, zoning and local area plan data is modified from the SLUP and DNRM source data.

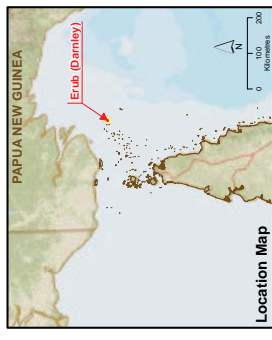
**Location Map Basis Data:**  
 © Shree Magesh @ ESRI Online, Sources: Sources: Esri, HERE, DeLorme, USGS, Intermap, INRA, CNR, ANCA, Swire, GEBCO, Esri, Swire, Hong Kong, Esri (Thailand), TomTom, Mapbox, © OpenStreetMap contributors, and the GIS User Community

**Main Map Imagery:**  
 Darnley Island 10 cm Mosaic © SIRP, 2011

AECOM does not warrant the accuracy or completeness of information displayed in this map and any person using it does so at their own risk. AECOM shall bear no responsibility or liability for any errors, omissions, or inaccuracies in the information. Where the part of the DCIR, Internal lot boundaries have been derived based on visible occupation of land from 2011, 2012 and 2013 orthorectified aerial imagery and CAD Data Survey. They should not be considered equally accurate (internal lot boundary).

Projection:GDA 1994 MGA Zone 54 Datum:GDA 1994  
 Approx. Scale @A3 1:6,000






Metres





**LEGEND**

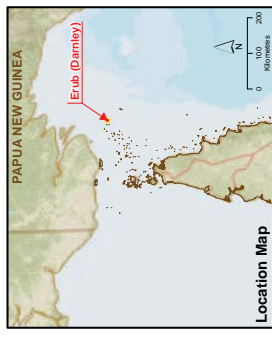
**Local Government Infrastructure Plan**

-  Airstrip
-  Transport Infrastructure
-  Boundaries and Features
-  Cadastral Boundaries
-  LGA

**Note:**  
An airstrip is not trunk infrastructure for the purposes of the LGIP. This item has been included for information purposes only.

**Data Sources:**  
Unless stated below all landuse, road, or natural feature data shown is from the Strategic Landscape Plan (SLUP) by the RPS Group 2010, Community Consultation 2013, Local Names, Places and Identified Facilities (LNP) by the RPS Group 2010, and the Department of Infrastructure, LGA Boundaries, Terrain data and Flooding layer (DEM) from the AECOM, all strategic framework, zoning and local area plan data is modified from the SLUP and DNRM source data.  
**Location Map Data:**  
Shree Muga @ ESRI Online, Sources: Google, Esri, HERE, DeLorme, USGS, Imagery, @ Mapbox, @ OpenStreetMap contributors, Swatch, @ Mapbox, (Hong Kong), Esri (Thailand), TomTom, MapmyIndia, © OpenStreetMap contributors, and the GIS User Community  
**Main Map Imagery:**  
Dartney Island 10 cm Mosaic © SIRP, 2011  
AECOM does not warrant the accuracy or completeness of information displayed in this map and any person using it does so at their own risk. AECOM shall bear no responsibility or liability for any errors, omissions, or delays in the information. Where part of the DDB, internal lot boundaries have been derived based on visible occupation of land from 2011, 2012 and 2013 orthorectified aerial imagery and CAD Data Survey. They should not be considered legally accurate (based on boundary).

Projection:GDA 1994 MGA Zone 51 Datum:GDA 1994  
Approx. Scale @A3 1:10,000  
0 50 100 200  
Metres





**LEGEND**  
Local Government Infrastructure Plan

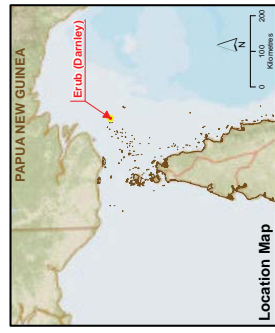
- Airstrip
- Community
- Infrastructure
- Road Infrastructure
- Boundaries and Features
- Cadastral Boundaries
- LGA

**Notes:**  
Items such as airfields, helipads, electricity infrastructure, telecommunications infrastructure, schools, churches, cemeteries, quarries and local stores etc. are not trunk infrastructure for the purposes of the LGIP. These items have been included for information purposes only.

**Data Sources:**  
Units stated below all landuse, road, or natural feature data shown is from the Strategic Landscape Plan (SLUP) by the RPS Group 2010, Community Consultation 2013; Local Names, Places and Identified Facilities (LNF) by the RPS Group 2010; Aerial Imagery; LGA Boundaries; Terrain data and Flooding layers (not to scale); AECOM; all strategic framework, zoning and local area plan data is modified from the SLUP and DNRM source data.  
**Location Map Data:**  
Shree Maje @ ESRI Online, Streets; Streets; Esri, HERE, DeLorme, USGS, Swire, NRC, OpenStreetMap contributors, Svaun, © Esri, © Mapbox, © OpenStreetMap contributors, and the GIS User Community  
**Main Map Imagery:**  
Dinmeyer Island 10 cm Mosaic © SBP, 2011

AECOM does not warrant the accuracy or completeness of information displayed in this map and any person using it does so at their own risk. AECOM shall bear no responsibility or liability for any errors, omissions, or outdated information. Where the map is part of the DCS, internal file boundaries have been determined from visible occupancy of land from 2011, 2012 and 2013 orthorectified aerial imagery and cadastral survey. They should not be considered geotagged (internal file boundary).

Projection:GDA 1994 MGA Zone 51 Datum:GDA 1994  
Approx. Scale @A3 1:10,000



**Location Map**  
Local Government Infrastructure Plan  
Community and Infrastructure – Erub Township

