

SC3.11 Mer (Murray) Island maps



LEGEND

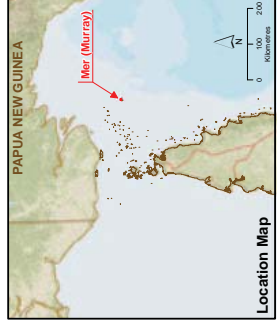
Local Government Infrastructure Plan

- LGIP Area
- Boundaries and Features
- Cadastral Boundaries
- Road
- LGA

Note:
No data available / processed for Dowar (Daua) and Myer (Water) Islands

Data Sources:
Unless stated below all landscape, road, or natural feature data shown is from the Strategic Landscape Plan (SLIP) by the JPS Group 2010.
Aerial Imagery: ESRI Online, Source: Esri, DigitalGlobe, GeoEye, Earthstar Geographics, CNES/Airbus DS, USDA, USGS, AeroGRID, IGN, IGP, Swirephoto, and the GIS User Community
Cadastral Data: Murrumbidgee Local Land Services and identified facilities
LGA Boundaries: Local Government Information System (LGIS) Imagery
AECOM: all strategic framework, zoning and local area plan data is modified from the SLIP and DMRM source data.
Location: Mer (Murray) Island, Source: Source: Esri, HERE, DeLorme, Mapbox, Microsoft, Swirephoto, CNES/Airbus DS, USDA, USGS, AeroGRID, IGN, IGP, Swirephoto, and the GIS User Community
Contributors, and the GIS User Community
Murrumbidgee Local Land Services
Murrumbidgee Local Land Services Imagery @ SISIP, 2011
World Imagery @ ESRI Online, Source: Esri, DigitalGlobe, GeoEye, Earthstar Geographics, CNES/Airbus DS, USDA, USGS, AeroGRID, IGN, IGP, Swirephoto, and the GIS User Community
Disclaimer: This map was prepared for the purpose of completeness of information. It is not intended to be used for any other purpose. AECOM shall bear no responsibility or liability for any errors, omissions, or inaccuracies in this information. Where not part of the project, information has been derived based on visible occupation of land from 2011, 2012, and 2013 orthorectified imagery and CAD Detail Survey. They should not be considered spatially accurate (beyond total boundary).

Projection: GDA 1994 MGA Zone 55 Datum: GDA 1994
Approx. Scale @ A3 1:10,000



Local Government Infrastructure Plan
LGIP Area – Mer (Murray) Island



LEGEND

Local Government Infrastructure Plan

- - Domestic Connection (location approximate)
- Water Infrastructure

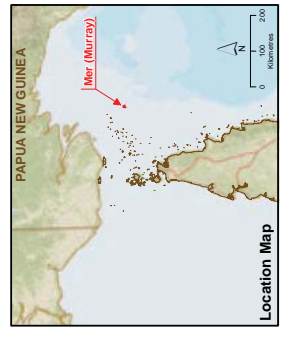
Boundaries and Features

- ▭ Cadastral Boundaries
- ▭ Road
- ▭ LGA

Note:
No data available / processed for Dowar (Daua) and Wyer (Water) Islets

Data Sources:
Unless stated below all landscape, road, or natural feature data shown is from the Strategic Landscape Plan (SLP) by the JPS Group 2010.
Geographic Information Systems (GIS): Local Government and identified facilities
Cadastral Data: Cadastral Office, National Land Information Agency (NLIA)
LGA Boundaries: Terrain data and flooding layers
AECOM: all strategic framework, zoning and local area plan data is modified from the SLP and DMR source data.
Location: JPS Group, Source: Esri, HERE, DeLorme, USGS, Intermap, increment P Corp., NRCAN, Esri Japan, METI, Esri China (Hong Kong), Esri (Thailand), TomTom, Mapbox, © OpenStreetMap contributors, and the GIS User Community
Map: Murrumbidgee
Map: 1:5m Satellite Imagery @ 2015, 2011
World Imagery © Esri Online, Source: Esri, DigitalGlobe, GeoEye, Earthstar Geographics, CNES/Airbus DS, USDA, USGS, AeroGRID, IGN, IGP, Swiremap, and the GIS User Community
Disclaimer: This map was prepared for the purposes of information only and is not intended to be used for any other purpose. AECOM shall bear no responsibility or liability for any errors, omissions, or inaccuracies in the information. Where not part of the project, internal lot boundaries have been derived based on visible occupation of land from 2011, 2012, and 2013 orthorectified imagery and CAD Detail Survey. They should not be considered spatially accurate (derived lot boundary).

Projection: GDA 1994 MGA Zone 55 Datum: GDA 1994
Approx. Scale @ A3 1:10,000
0 50 100 200
Metres









Local Government Infrastructure Plan
Water Infrastructure – Mer (Murray) Island



LEGEND

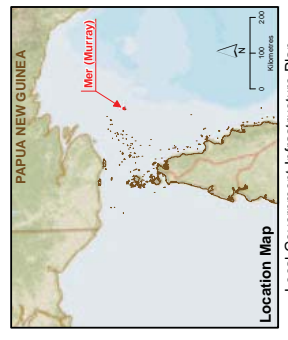
Priority Infrastructure Plan

-  Sewer Infrastructure
-  Sewage Pump Station
-  Boundaries and Features
-  Cadastral Boundaries
-  Road
-  LGA

Note:
No data available / processed for Dowar (Dau) and Wyer (Water) Islets

Data Sources:
Unless stated below all landscape, road, or natural feature data shown is from the Strategic Landscape Plan (SLP) by the JPS Group 2010.
Coordinates: GDA 1994 MGA Zone 55
Local Name: Places and Identified Facilities
LGA Boundaries: Local Government Areas (LGA) (Murray Island)
LGA Boundaries: Terrain data and flooding layers
AECOM: all strategic framework, zoning and local area plan data is modified from the SLP and DMR source data.
Location: Mer (Murray) Island, Torres Strait, East, HERE, Odnome, USGS, International P Corp, NRCAN, Esri Japan, METI, Esri China (Hong Kong), Esri (Thailand), TomTom, MapmyIndia, © OpenStreetMap contributors, and the GIS User Community
Map: Mer (Murray) Island
Map: 1:5m Satellite Imagery @ 2015, 2011
World Imagery © ESRI Online, Source: Esri, DigitalGlobe, GeoEye, Earthstar Geographics, CNES/Airbus DS, USDA, USGS, AeroGRID, IGN, IGP, Swiremap, and the GIS User Community
Disclaimer: This map is not intended to be used for navigation or other purposes. The accuracy or completeness of information depicted on this map and any errors appearing thereon, are the responsibility of the user. AECOM shall bear no responsibility or liability for any errors, omissions, or inaccuracies in this information. Where not part of the project, internal lot boundaries have been derived based on visible occupation of land from 2011, 2012, and 2013 orthorectified imagery and CAD Detail Survey. They should not be considered spatially accurate (derived lot boundaries).

Projection: GDA 1994 MGA Zone 55 Datum: GDA 1994
Approx. Scale @ A3 1:10,000



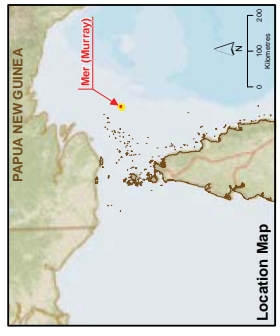
LEGEND
Local Government Infrastructure Plan

- Informal Existing Barge Ramp
- Airstrip
- Transport Infrastructure
- Boundaries and Features
- Cadastral Boundaries
- LGA

Notes:
1. An airfield is not trunk infrastructure for the purposes of the LGIP. This item has been included for information purposes only.
2. No data available / processed for Dowar (Duar) and Weyer (Waler) Islands

Data Sources:
Unless stated below all landscape, road, or natural feature data shown is from the Strategic Landscape Plan (SLP) by the JPS Group 2010.
Cadastral Boundaries: Local Government Information Systems (LGIS) and identified facilities from the Department of Lands and Planning (DL&P).
LGA Boundaries: Terrain data and flooding layers from the Department of Lands and Planning (DL&P).
AECOM: all strategic framework, zoning and local area plan data is modified from the SLP and DMR source data.
Location: Mer (Murray) Island, Torres Strait, East, HERE, Odnome, USGS, International P Corp, NRCAN, Earth Japan, METI, Earth China (Hong Kong), Esri (Thailand), TomTom, MapmyIndia, © OpenStreetMap contributors, and the GIS User Community
Map: Mer (Murray) Island
Map 1:5m Satellite Imagery © SISP, 2011
World Imagery © ESRI Online, Source: Esri, DigitalGlobe, GeoEye, Earthstar Geographics, CNES/Airbus DS, USDA, USGS, AeroX, GEBCO, Swire, IGN, IGP, swisstopo, and the GIS User Community
Disclaimer: This map was prepared for the purposes of the Mer (Murray) Island Local Government Infrastructure Plan and does not represent the accuracy or completeness of the information depicted on this map and any errors arising therefrom, so as to affect the accuracy of the information depicted on this map. AECOM shall bear no responsibility or liability for any errors, faults, omissions, or omissions in the information. Where not part of the project, the information has been derived based on visible occupation of land from 2011, 2012, and 2013 orthorectified imagery and CAD Detail Survey. They should not be considered spatially accurate (derived from boundary).

Projection: GDA 1994 MGA Zone 55 Datum: GDA 1994
Approx. Scale @ A3 1:10,202
0 50 100 200
Metres





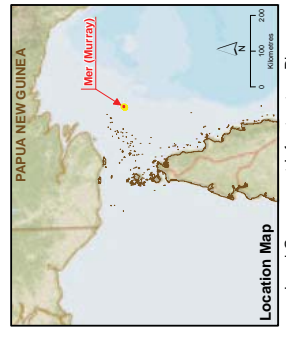
LEGEND
 Local Government Infrastructure Plan

- Airstrip
- Community
- Infrastructure
- Road Infrastructure
- Boundaries and Features
- Cadastral Boundaries
- LGA

Note:
 1. Items such as airfields, helpads, electricity infrastructure, telecommunications infrastructure, schools, churches, cemeteries, quarries and local stores etc. are not trunk roads and are not included in the plan. These items have been included for information purposes only.
 2. No data available / processed for Dower (Duaa) and Myer (Water) Islands

Data Sources:
 Unless stated below all landscape, road, or natural feature data shown is from the Strategic Landscape Plan (SLP) by the JPS Group 2010.
 Community: Aerial Imagery @ ESRI Online, Source: Esri, DigitalGlobe, GeoEye, Earthstar Geographics, CNES/Airbus DS, USDA, USGS, AeroGRID, IGN, IGP, Swiremap, and the GIS User Community
 LGA Boundaries: Terrain data and Flood Layers
 AECOM: all strategic framework, zoning and local area plan data is modified from the SLP and DMR source data.
 Location: JPS Group, Source: Esri, HERE, DeLorme, Mapbox, Aerial, Swiremap, IGN, Esri, DigitalGlobe, GeoEye, Earthstar Geographics, CNES/Airbus DS, USDA, USGS, AeroGRID, IGN, IGP, Swiremap, and the GIS User Community
 Contributors: and the GIS User Community
 Map: Murrumbidgee
 Map: 1:5m Satellite Imagery @ SISP, 2011
 World Imagery @ ESRI Online, Source: Esri, DigitalGlobe, GeoEye, Earthstar Geographics, CNES/Airbus DS, USDA, USGS, AeroGRID, IGN, IGP, Swiremap, and the GIS User Community
 Disclaimer: The user of this map is responsible for the accuracy of the information displayed on this map and any errors, omissions, or inaccuracies in the information. Where not part of the data, information has been derived based on visible occupation of land from 2011, 2012 and 2013 orthorectified imagery and CAD Detail Survey. They should not be considered spatially accurate (derived from boundary).

Projection: GDA 1994 MGA Zone 55 Datum: GDA 1994
 Approx. Scale @ A3 1:10,000
 0 50 100 200
 Metres



Local Government Infrastructure Plan
 Community and Infrastructure
 Mer (Murray) Island

