

## SC3.12 Poruma (Coconut) Island maps











**LEGEND**

**Local Government Infrastructure Plan**

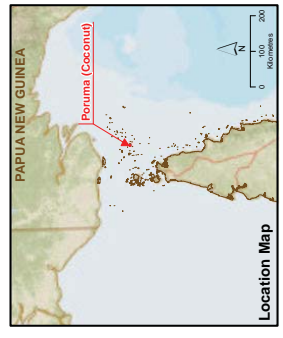

-  Water Infrastructure
-  Boundaries and Features
-  Cadastral Boundaries
-  Road

**Data Sources:**  
Unless stated below all landuse, road, or natural feature data shown is from the Strategic Landuse Plan (SLUP) by the RPS Group 2010, Community Consultation 2013, Local Names, Places and Identified Facilities Queensland Dept. Natural Resources and Environment 11: Imagery, AECOM all other data from the SLUP and DNRM source data. James Cook University: Coastal Hazard and Coastal Inundation where shown.  
**Elevation Data Source:** (i) State of Queensland Location Map Base Data; (ii) National Elevation Dataset (NED) from the National Geospatial Data (USGS, Internal, Incident P, Cop, NRCAN, Enr, Japan, MET, Enr, China (Hong Kong), Enr (Thailand), TomTom, MapmyIndia, © OpenStreetMap contributors, and the GIS User Community  
**Map Data Imagery:** Poruma (Coconut) Island 15cm Mosaic © SIS2, 2011  
AECOM does not warrant the accuracy or completeness of information displayed in this map and any person using it does so at their own risk. AECOM shall bear no responsibility or liability for any errors, omissions, or delays in the information. Where part of the DCRS internal data boundaries have been derived based on visible occupancy of land from aerial photography, the boundaries are not guaranteed to be accurate and should not be considered spatially accurate (Benedict Libbey).



Projection: GDA 1994 MGA Zones 54 Datum: GDA 1994

Approx. Scale @ A3 1:6,000



**Location Map**

Local Government Infrastructure Plan  
Water Infrastructure  
Poruma (Coconut) Island





**LEGEND**  
 Local Government Infrastructure Plan

- Sewer Manhole
- Ocean Outfall
- Sewer Rising Main
- Sewer Main

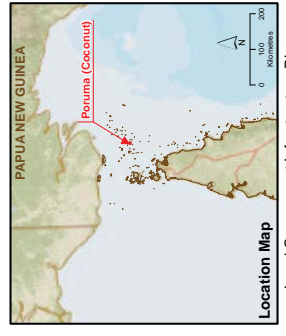
- Boundaries and Features**
- ▭ Cadastral Boundaries
  - ▭ Road
  - ▭ LGA

**Data Sources:**  
 Unless stated below all landuse, road, or natural feature data shown is from the Strategic Landuse Plan (SLUP) by the RPS Group 2010, Community Consultation 2013, Local Names, Places and Identified Facilities Queensland Dept. Natural Resources and Environment 1: Imagery, AECOM all other features, roads and flooding layers  
 James Cook University: Coastal Hazard and Coastal Inundation where shown.  
 Erosion ChronoAtlas: (c) State of Queensland Location Map Base Data: Queensland Government, Queensland Department of Natural Resources, USGS, Intermap, Incorp, NRCAN, Esri Japan, METI, Esri China (Hong Kong), Esri (Thailand), TomTom, MapmyIndia, © OpenStreetMap contributors, and the GIS User Community  
 Map.Mat: Imagery  
 Poruma (Coconut) Island 15cm Mosaic © SIS2, 2011  
 AECOM does not warrant the accuracy or completeness of information displayed in this map and any person using it does so at their own risk. AECOM shall bear no responsibility or liability for any errors, omissions, or delays in the information. Where part of the DCIR, internal boundaries have been derived based on visible occupation of land from aerial photography or satellite imagery, they may not be the most accurate and should not be considered spatially accurate (Shaded Relief Boundaries).



Projection: GDA 1994 MGA Zones 54 Datum: GDA 1994

Approx. Scale @ A3 1:6,000



Local Government Infrastructure Plan  
 Sewer Infrastructure  
 Poruma (Coconut) Island







